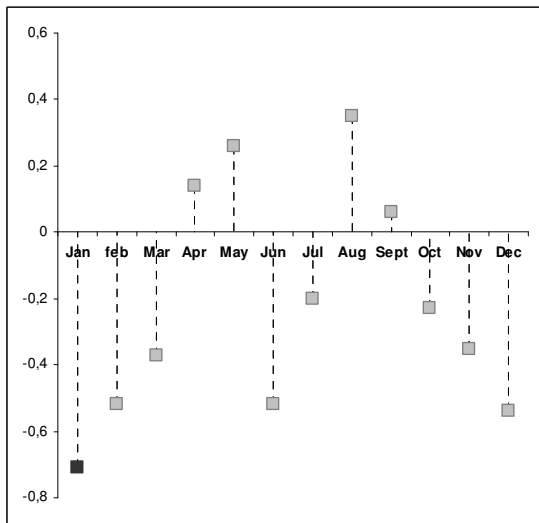
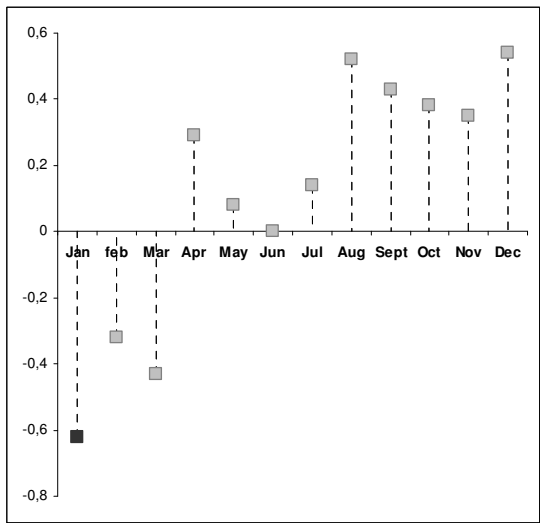


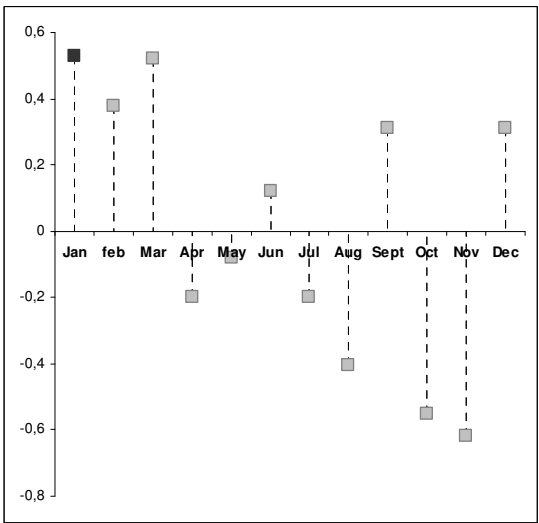
a) Minimum temperature



b) Maximum temperature (lag 2)



c) Maximum temperature (lag 9)



d) Minimum level of River (lag 12)